TROPICAL CYCLONE 36 - 10/17/0600Z TO 10/27/1200Z

I. DATA

A. STATISTICS

1. NUMBER OF WARNINGS ISSUED - 44
2. NUMBER OF WARNINGS WITH TYPHOON INTENSITY - 24
3. TOTAL DISTANCE TRAVELED DURING TROPICAL WARNING PERIOD - 2334 MI

B. CHARACTERISTICS AS A TYPHOON

1. MINIMUM OBSERVED SLP - 948MBS AT 222058Z
2. MINIMUM OBSERVED 700MB HEIGHT - 2634M. AT 240010Z
3. MAXIMUM SURFACE WIND - 100 KTS (FROM BEST TRACK)
4. MAXIMUM RADIUS OF SURFACE CIRCULATION - 725 MI

II. DEVELOPMENT

A. INITIAL IMPETUS - DEVELOPMENT OF DIVERGENCE AT 200MB LEVEL OVER SURFACE CYCLONIC CIRCULATION

B. INITIAL SURFACE VORTEX

1. JUNCTION VORTEX AT 130600Z
2. SURFACE PRESSURE LESS THAN 1004MB

C. 200MB FLOW ABOVE SURFACE VORTEX

1. INITIAL - NORTHEAST
2. UPON REACHING TYPHOON INTENSITY - NORTHEAST

III. FINAL DISPOSITION - BECAME EXTRATROPICAL

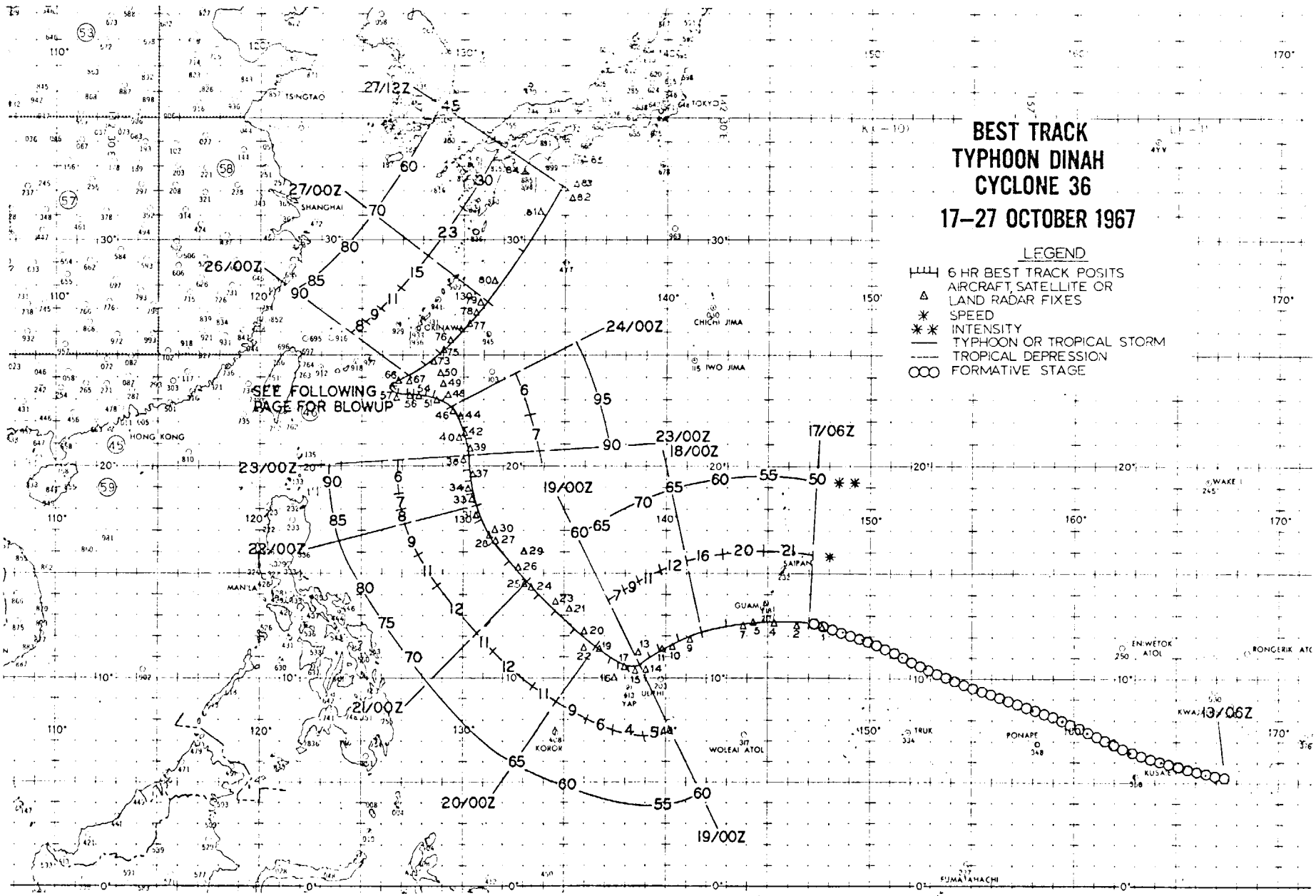
BEST TRACK
TYPHOON DINAH
CYCLONE 36
17–27 OCTOBER 1967
LEGEND
6 HR BEST TRACK POSITS
AIRCRAFT, SATELLITE OR LAND RADAR FIXES
SPEED
INTENSITY
TYPHOON OR TROPICAL STORM
TROPICAL DEPRESSION
FORMATIVE STAGE
SEE FOLLOWING PAGE FOR BLOWUP
27/12Z
27/00Z
26/00Z
24/00Z
23/00Z
22/00Z
21/00Z
20/00Z
19/00Z
18/00Z
17/06Z
13/06Z
TSINGTAO
SHANGHAI
HONG KONG
MANILA
OKINAWA
CHICHI JIMA
IWO JIMA
SAIPAN
GUAM
YAP
ULITHI
KOROR
WOLEAI ATOL
TRUK
PONAPE
KUSAIE
ENIWETOK ATOL
RONGERIK ATOL
WAKE I
FUMATAHACHI

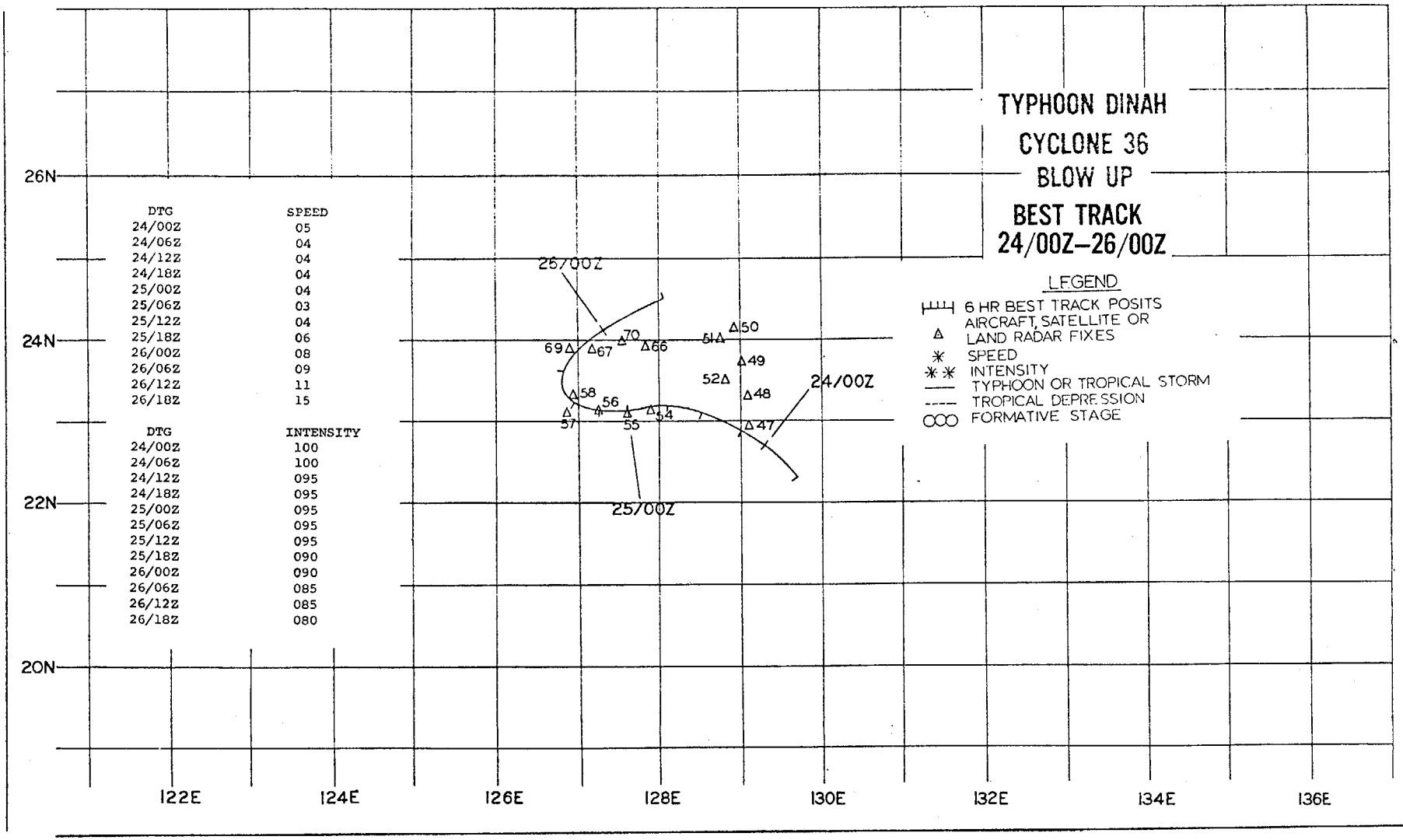


| DTG | SPEED |
|---|---|
| 24/00Z | 05 |
| 24/06Z | 04 |
| 24/12Z | 04 |
| 24/18Z | 04 |
| 25/00Z | 04 |
| 25/06Z | 03 |
| 25/12Z | 04 |
| 25/18Z | 06 |
| 26/00Z | 08 |
| 26/06Z | 09 |
| 26/12Z | 11 |
| 26/18Z | 15 |

| DTG | INTENSITY |
|---|---|
| 24/00Z | 100 |
| 24/06Z | 100 |
| 24/12Z | 095 |
| 24/18Z | 095 |
| 25/00Z | 095 |
| 25/06Z | 095 |
| 25/12Z | 095 |
| 25/18Z | 090 |
| 26/00Z | 090 |
| 26/06Z | 085 |
| 26/12Z | 085 |
| 26/18Z | 080 |

EYE FIXES CYCLONE 36

| FIX NO. | TIME | POSIT | UNIT-METHOD -ACCY | FLT LVL | FLT LVL WND | OBS SFC WND | OBS MIN SLP | MIN 700MB HGT | FLT LVL TT/TD | EYE FORM | ORIEN-TATION | EYE DIA | THKNS WALL CLOUD |
|---|---|---|---|---|---|---|---|---|---|---|---|---|---|
| 1 | 170325Z | 12.5N 147.8E | VW-P-P05 | 0270M | 050 | 050 | 997 | --- | --/-- | CIRC | ---- | 15 | 02 |
| 2 | 170755Z | 12.6N 146.4E | LND RDR | | --- | --- | --- | --- | --/-- | ---- | | | -- |
| 3 | 170855Z | 12.7N 146.1E | LND RDR | | --- | --- | --- | --- | --/-- | ---- | | | -- |
| 4 | 171015Z | 12.7N 145.3E | VW-P-P05 | 0310M | 043 | 050 | 996 | --- | --/-- | CIRC | ---- | 13 | -- |
| 5 | 171220Z | 12.8N 144.2E | LND RDR | | --- | --- | --- | --- | --/-- | ---- | | | -- |
| 6 | 171300Z | 12.8N 144.4E | VW-P-P05 | 0310M | 052 | 055 | 995 | --- | --/-- | CIRC | ---- | 06 | 06 |
| 7 | 171500Z | 12.4N 143.9E | VW-R-P-- | | --- | --- | --- | --- | --/-- | ---- | | | -- |
| 8 | 171600Z | 12.3N 143.5E | VW-P-P05 | 0310M | 050 | 040 | 991 | --- | --/-- | CIRC | ---- | 08 | -- |
| 9 | 180400Z | 11.8N 141.1E | 54-P-P07 | 700MB | 050 | 065 | 983 | 2932 | 14/-- | CIRC | ---- | 10 | -- |
| 10 | 180850Z | 11.6N 140.3E | VW-R-P-- | 0490M | --- | --- | --- | --- | --/-- | ---- | | | -- |
| 11 | 181100Z | 11.5N 139.9E | VW-P-P05 | 700MB | 045 | --- | 986 | --- | 12/-- | CIRC | ---- | 12 | -- |
| 12 | 180328Z | 11.5N 141.0E | SLTLS | STG C | DIA -- | BNDS - | | | | | | | |
| 13 | 181600Z | 11.3N 138.6E | VW-P-P03 | 700MB | --- | --- | --- | --- | --/-- | ELIP | NE-SW | 15X10 | -- |
| 14 | 182149Z | 10.5N 139.0E | 54-P-P05 | 700MB | 031 | 050 | 995 | 3044 | 13/12 | ELIP | NE-SW | 15X10 | -- |
| 15 | 190323Z | 10.4N 138.5E | 54-P-P05 | 700MB | 040 | 045 | 994 | 3042 | 13/-- | CIRC | ---- | 20 | -- |
| 16 | 190419Z | 10.0N 137.5E | SLTLS | STG C | DIA -- | BNDS - | | | | | | | |
| 17 | 191000Z | 10.5N 138.0E | VW-P-P05 | 0340M | 037 | 030 | 991 | --- | --/-- | ---- | | | F.B. |
| 18 | 191628Z | 10.7N 137.8E | VW-P-P05 | 0260M | --- | --- | 987 | --- | --/-- | ---- | | | F.B. |
| 19 | 192212Z | 11.4N 136.7E | 54-P-P03 | 700MB | 038 | 040 | 988 | --- | --/-- | ---- | | | -- |
| 20 | 200315Z | 11.5N 136.0E | SLTLS | STG X | DIA 02 | BNDS 1 | | | | | | | |
| 21 | 200344Z | 12.1N 136.0E | 54-P-P03 | 0400M | 050 | 045 | 988 | --- | --/-- | ---- | | | -- |
| 22 | 200958Z | 13.3N 135.2E | VW-P-P10 | 0330M | 050 | 040 | 988 | --- | --/-- | CIRC | ---- | 20 | -- |
| 23 | 201510Z | 13.7N 134.5E | VW-P-P10 | 700MB | 052 | --- | --- | 3026 | 15/-- | CIRC | ---- | 15 | -- |
| 24 | 202150Z | 14.4N 133.3E | 54-P-P02 | 700MB | 070 | 060 | 990 | 3036 | 17/-- | CIRC | ---- | 20 | -- |

EYE FIXES CYCLONE 36

| FIX NO. | TIME | POSIT | UNIT-METHOD-ACCY | FLT LVL | FLT LVL WND | OBS SFC WND | OBS MIN SLP | MIN 700MB HGT | FLT LVL TT/TD | EYE FORM | ORIEN-TATION | EYE DIA | THKNS WALL CLOUD |
|---|---|---|---|---|---|---|---|---|---|---|---|---|---|
| 25 | 202300Z | 14.5N 133.0E | ACFT RDR | | 060 | --- | --- | --- | --/-- | ---- | | | -- |
| 26 | 210343Z | 15.2N 132.8E | 54-P-P02 | 700MB | 070 | 065 | 985 | 2963 | 16/12 | CIRC | ---- | 20 | -- |
| 27 | 210405Z | 16.0N 133.0E | SLTLS | STG X | DIA 02 | BNDS 2 | | | | | | | |
| 28 | 210953Z | 16.5N 131.5E | VW-R-P10 | 0290M | 068 | 065 | --- | --- | --/-- | CIRC | ---- | 05 | -- |
| 29 | 211238Z | 16.7N 131.1E | VW-R-P-- | | --- | --- | --- | --- | --/-- | ---- | | | -- |
| 30 | 211500Z | 17.0N 131.4E | VW-P-P05 | 700MB | 076 | --- | 977 | 2887 | 14/-- | CIRC | ---- | 05 | -- |
| 31 | 212155Z | 17.7N 130.6E | 54-P-P03 | 700MB | 050 | 050 | 966 | 2795 | 16/-- | ELIP | N-S | 25X15 | -- |
| 32 | 220000Z | 17.8N 130.5E | 54-P-P03 | 700MB | 060 | 060 | 965 | 2792 | 15/-- | ELIP | N-S | 25X15 | -- |
| 33 | 220255Z | 18.5N 130.4E | 54-P-P03 | 700MB | 080 | 070 | 964 | 2777 | 15/-- | ELIP | N-S | 35X20 | -- |
| 34 | 220456Z | 18.5N 130.5E | SLTLS | STG X | DIA 04 | BNDS 3 | | | | | | | |
| 35 | 220840Z | 18.9N 130.2E | VW-P-P05 | 0290M | 080 | 075 | 959 | --- | --/-- | CIRC | ---- | 15 | -- |
| 36 | 221205Z | 19.1N 130.2E | VW-R-P10 | 700MB | 080 | --- | --- | --- | --/-- | CIRC | ---- | 18 | -- |
| 37 | 221423Z | 19.6N 130.4E | VW-P-P10 | 700MB | 055 | --- | 962 | 2790 | 16/-- | CIRC | ---- | 20 | -- |
| 38 | 222058Z | 20.2N 130.0E | 54-P-P03 | 700MB | 060 | --- | 948 | 2673 | 18/-- | CIRC | ---- | 40 | -- |
| 39 | 230257Z | 20.9N 130.3E | 54-P-P03 | 700MB | 085 | 050 | 960 | 2722 | 23/-- | ---- | | | -- |
| 40 | 230356Z | 20.5N 130.0E | SLTLS | STG X | DIA 04 | BNDS 4 | | | | | | | |
| 41 | 230813Z | 21.4N 129.8E | VW-R-P10 | 700MB | --- | --- | --- | --- | --/-- | ---- | | | -- |
| 42 | 230900Z | 21.5N 129.8E | VW-R-P10 | 700MB | 068 | 060 | --- | --- | --/-- | CIRC | ---- | 12 | -- |
| 43 | 231000Z | 21.5N 130.0E | VW-R-P10 | 700MB | --- | --- | --- | --- | --/-- | ---- | | | -- |
| 44 | 231200Z | 21.8N 130.2E | VW-R-P10 | 700MB | --- | --- | --- | --- | --/-- | CIRC | ---- | 12 | -- |
| 45 | 231500Z | 22.2N 129.8E | VW-R-P10 | 700MB | --- | --- | --- | --- | --/-- | CIRC | ---- | 16 | -- |
| 46 | 232100Z | 22.6N 129.4E | 54-P-P03 | 500MB | 060 | --- | 951 | 2670 | 15/15 | CIRC | ---- | 40 | -- |
| 47 | 240010Z | 22.7N 129.3E | 54-P-P03 | 700MB | 085 | 040 | 950 | 2634 | 17/-- | CIRC | ---- | 40 | -- |
| 48 | 240257Z | 22.9N 129.1E | 54-P-P03 | 700MB | 090 | 075 | 950 | 2627 | 16/-- | CIRC | ---- | 25 | -- |

EYE FIXES CYCLONE 36

| FIX NO. | TIME | POSIT | UNIT-METHOD -ACCY | FLT LVL | FLT LVL WND | OBS SFC WND | OBS MIN SLP | MIN 700MB HGT | FLT LVL TT/TD | EYE FORM | ORIEN-TATION | EYE DIA | THKNS WALL CLOUD |
|---|---|---|---|---|---|---|---|---|---|---|---|---|---|
| 49 | 240430Z | 23.4N 129.1E | LND RDR | | --- | --- | --- | --- | --/-- | ---- | | | -- |
| 50 | 240700Z | 23.7N 129.0E | LND RDR | | --- | --- | --- | --- | --/-- | ---- | | | -- |
| 51 | 240800Z | 24.2N 128.9E | LND RDR | | --- | --- | --- | --- | --/-- | ---- | | | -- |
| 52 | 240810Z | 23.0N 128.8E | VW-R-P10 | 0330M | 075 | 060 | --- | --- | --/-- | CIRC | ---- | 25 | 15 |
| 53 | 241145Z | 23.5N 128.8E | VW-R-P10 | 0870M | 095 | --- | --- | --- | --/-- | CIRC | ---- | 22 | -- |
| 54 | 241435Z | 23.4N 128.7E | VW-R-P10 | 700MB | 080 | --- | --- | --- | --/-- | CIRC | ---- | 25 | -- |
| 55 | 242123Z | 23.1N 127.9E | 54-P-P03 | 700MB | 085 | --- | 948 | 2646 | 16/-- | CIRC | ---- | 30 | -- |
| 56 | 250019Z | 23.1N 127.6E | 54-P-P03 | 700MB | 090 | 065 | 950 | 2664 | 15/-- | CIRC | ---- | 25 | -- |
| 57 | 250305Z | 23.1N 127.3E | 54-P-P03 | 700MB | 085 | 070 | 950 | 2673 | 16/-- | CIRC | ---- | 25 | -- |
| 58 | 250630Z | 23.1N 126.8E | LND RDR | | --- | --- | --- | --- | --/-- | ---- | | | -- |
| 59 | 250730Z | 23.3N 126.9E | LND RDR | | --- | --- | --- | --- | --/-- | ---- | | | -- |
| 60 | 250900Z | 23.1N 127.2E | VW-R-P05 | 700MB | 042 | 050 | --- | --- | --/-- | CIRC | ---- | 25 | 06 |
| 61 | 251000Z | 23.1N 127.1E | VW-R-P05 | 700MB | --- | --- | --- | --- | --/-- | ---- | | | -- |
| 62 | 251030Z | 23.2N 127.0E | LND RDR | | --- | --- | --- | --- | --/-- | ---- | | | -- |
| 63 | 251100Z | 23.2N 127.1E | VW-R-P10 | 700MB | --- | --- | --- | --- | --/-- | ---- | | | -- |
| 64 | 251210Z | 23.2N 127.0E | VW-R-P05 | 700MB | --- | --- | --- | --- | --/-- | CIRC | ---- | 28 | 06 |
| 65 | 251500Z | 23.2N 126.9E | VW-R-P05 | 700MB | 076 | --- | --- | --- | --/-- | CIRC | ---- | 28 | 04 |
| 66 | 252030Z | 23.9N 126.8E | LND RDR | | --- | --- | --- | --- | --/-- | ---- | | | -- |
| 67 | 252100Z | 23.8N 127.2E | LND RDR | | --- | --- | --- | --- | --/-- | ---- | | | -- |
| 68 | 252100Z | 23.8N 127.1E | 54-P-P03 | 700MB | 075 | --- | 961 | 2722 | 14/-- | CIRC | ---- | 35 | -- |
| 69 | 252130Z | 23.9N 126.9E | LND RDR | | --- | --- | --- | --- | --/-- | ---- | | | -- |
| 70 | 260007Z | 24.0N 127.5E | 54-P-P03 | 700MB | 080 | 050 | 958 | 2731 | 15/-- | ---- | | | F.B. |
| 71 | 260300Z | 24.1N 127.6E | 54-P-P03 | 700MB | 094 | 070 | 961 | 2731 | 15/-- | ---- | | | F.B. |
| 72 | 260330Z | 24.2N 127.4E | LND RDR | | --- | --- | --- | --- | --/-- | ---- | | | -- |

EYE FIXES CYCLONE 36

| FIX NO. | TIME | POSIT | UNIT-METHOD-ACCY | FLT LVL | FLT LVL WND | OBS SFC WND | OBS MIN SLP | MIN 700MB HGT | FLT LVL TT/TD | EYE FORM | ORIEN-TATION | EYE DIA | THKNS WALL CLOUD |
|---|---|---|---|---|---|---|---|---|---|---|---|---|---|
| 73 | 2608302 | 24.8N 128.5E | LND RDR | | --- | --- | --- | --- | --/-- | ---- | | | -- |
| 74 | 2610352 | 25.0N 128.5E | VW-R-F15 | 700MB | 070 | --- | --- | --- | --/-- | CIRC | ---- | 30 | -- |
| 75 | 2612302 | 25.2N 129.0E | VW-UNK-- | | --- | --- | --- | --- | --/-- | ---- | | | -- |
| 76 | 2614202 | 25.5N 129.2E | VW-P-P05 | 700MB | 055 | --- | --- | 2824 | 14/-- | CIRC | ---- | 30 | -- |
| 77 | 2619302 | 26.3N 130.2E | LND RDR | | --- | --- | --- | --- | --/-- | ---- | | | -- |
| 78 | 2621302 | 26.9N 130.6E | 54-P-P02 | 700MB | 070 | 055 | 969 | 2826 | 17/-- | CIRC | ---- | 40 | -- |
| 79 | 2623582 | 27.3N 130.9E | 54-P-P02 | 700MB | 068 | 060 | 969 | 2877 | 18/-- | CIRC | ---- | 40 | -- |
| 80 | 2702052 | 28.3N 131.5E | 54-P-P02 | 700MB | 065 | 065 | --- | 2835 | 16/10 | CIRC | ---- | 50 | -- |
| 81 | 2703222 | 28.0N 133.0E | SLTLS | STG X | DIA 05 | BNDS 3 | | | | | | | |
| 82 | 2708502 | 31.1N 133.8E | VW-P-P05 | 700MB | 056 | 045 | --- | 2792 | 14/-- | CIRC | ---- | 50 | -- |
| 83 | 2711002 | 31.8N 135.3E | LND RDR | | --- | --- | --- | --- | --/-- | ---- | | | -- |
| 84 | 2712302 | 32.3N 135.5E | VW-P-P-- | 700MB | 070 | --- | --- | 2798 | 14/13 | ---- | | | -- |
| 85 | 2715222 | 33.4N 136.0E | VW-P-P05 | 700MB | --- | --- | --- | 2792 | 14/-- | ---- | | | -- |

TROPICAL CYCLONE 36 -- 10/17/0600Z TO 10/27/1200Z

POSITION AND FORECAST VERIFICATION DATA

| DTG | STORM POSITION LAT. | LONG. | 24 HR. ERROR DEG. DIST. | 48 HR. ERROR DEG. DIST. | 72 HR. ERROR DEG. DIST. |
|---|---|---|---|---|---|
| 170600Z | 12.7N | 147.0E | -------- | -------- | -------- |
| 171200Z | 12.7N | 144.8E | -------- | -------- | -------- |
| 171800Z | 12.4N | 143.0E | -------- | -------- | -------- |
| 180000Z | 12.1N | 141.8E | -------- | -------- | -------- |
| 180600Z | 11.7N | 140.8E | 064-0156 | -------- | -------- |
| 181200Z | 11.3N | 139.8E | 352-0132 | -------- | -------- |
| 181800Z | 10.9N | 139.2E | 321-0102 | -------- | -------- |
| 190000Z | 10.6N | 138.7E | 313-0144 | -------- | -------- |
| 190600Z | 10.4N | 138.3E | 325-0072 | 018-0198 | -------- |
| 191200Z | 10.5N | 137.9E | 298-0084 | 334-0222 | -------- |
| 191800Z | 11.0N | 137.3E | 275-0174 | 302-0168 | -------- |
| 200000Z | 11.7N | 136.6E | 173-0102 | 289-0180 | -------- |
| 200600Z | 12.5N | 135.7E | 175-0144 | 242-0150 | 350-0108 |
| 201200Z | 13.3N | 134.8E | 175-0156 | 226-0156 | -------- |
| 201800Z | 14.0N | 133.9E | 159-0204 | 244-0276 | 251-0138 |
| 210000Z | 14.7N | 133.2E | 187-0054 | 175-0240 | -------- |
| 210600Z | 15.5N | 132.3E | 207-0066 | 173-0282 | 216-0288 |
| 211200Z | 16.4N | 131.4E | 223-0102 | 182-0294 | -------- |
| 211800Z | 17.3N | 130.8E | 215-0144 | 180-0336 | 235-0420 |
| 220000Z | 18.0N | 130.4E | 222-0186 | 200-0156 | -------- |
| 220600Z | 18.7N | 130.2E | 218-0096 | 218-0222 | 190-0408 |
| 221200Z | 19.3N | 130.2E | 277-0144 | 231-0300 | -------- |
| 221800Z | 19.8N | 130.3E | 293-0162 | 235-0348 | 211-0450 |
| 230000Z | 20.5N | 130.3E | 280-0156 | 237-0408 | -------- |
| 230600Z | 21.2N | 130.2E | 289-0084 | 240-0258 | 234-0438 |
| 231200Z | 21.7N | 130.0E | 226-0066 | 288-0264 | -------- |
| 231800Z | 22.3N | 129.7E | 082-0042 | 302-0240 | 243-0510 |
| 240000Z | 22.7N | 129.3E | 064-0024 | 302-0216 | -------- |
| 240600Z | 22.9N | 129.0E | 050-0264 | 345-0114 | 250-0312 |
| 241200Z | 23.1N | 128.5E | 051-0288 | 199-0018 | -------- |
| 241800Z | 23.2N | 128.1E | 047-0330 | 059-0348 | 012-0336 |
| 250000Z | 23.1N | 127.6E | 048-0336 | 057-0312 | -------- |
| 250600Z | 23.1N | 127.3E | 039-0240 | 055-0894 | 040-0414 |
| 251200Z | 23.2N | 126.9E | 096-0102 | 056-0918 | -------- |

TROPICAL CYCLONE 36 -- 10/17/0600Z TO 10/27/1200Z
POSITION AND FORECAST VERIFICATION DATA (CONT)

| DTG | STORM POSITION LAT. | LONG. | 24 HR. ERROR DEG. DIST. | 48 HR. ERROR DEG. DIST. | 72 HR. ERROR DEG. DIST. |
|---|---|---|---|---|---|
| 251800Z | 23.6N | 126.8E | 051-0138 | 058-0954 | 061-0744 |
| 260000Z | 24.1N | 127.4E | 147-0108 | 058-0864 | -------- |
| 260600Z | 24.5N | 128.1E | 200-0138 | 054-0576 | 065-1332 |
| 261200Z | 25.2N | 128.8E | 213-0120 | 046-0090 | -------- |
| 261800Z | 26.1N | 129.7E | 237-0168 | 053-0216 | -------- |
| 270000Z | 27.4N | 131.0E | 253-0180 | 240-0162 | -------- |
| 270600Z | 29.8N | 132.8E | 234-0288 | 222-0420 | 072-0618 |
| 271200Z | 32.2N | 135.0E | 202-0276 | 230-0540 | -------- |

AVERAGE 24 HOUR ERROR - 0151 MI.
AVERAGE 48 HOUR ERROR - 0333 MI.
AVERAGE 72 HOUR ERROR - 0465 MI.

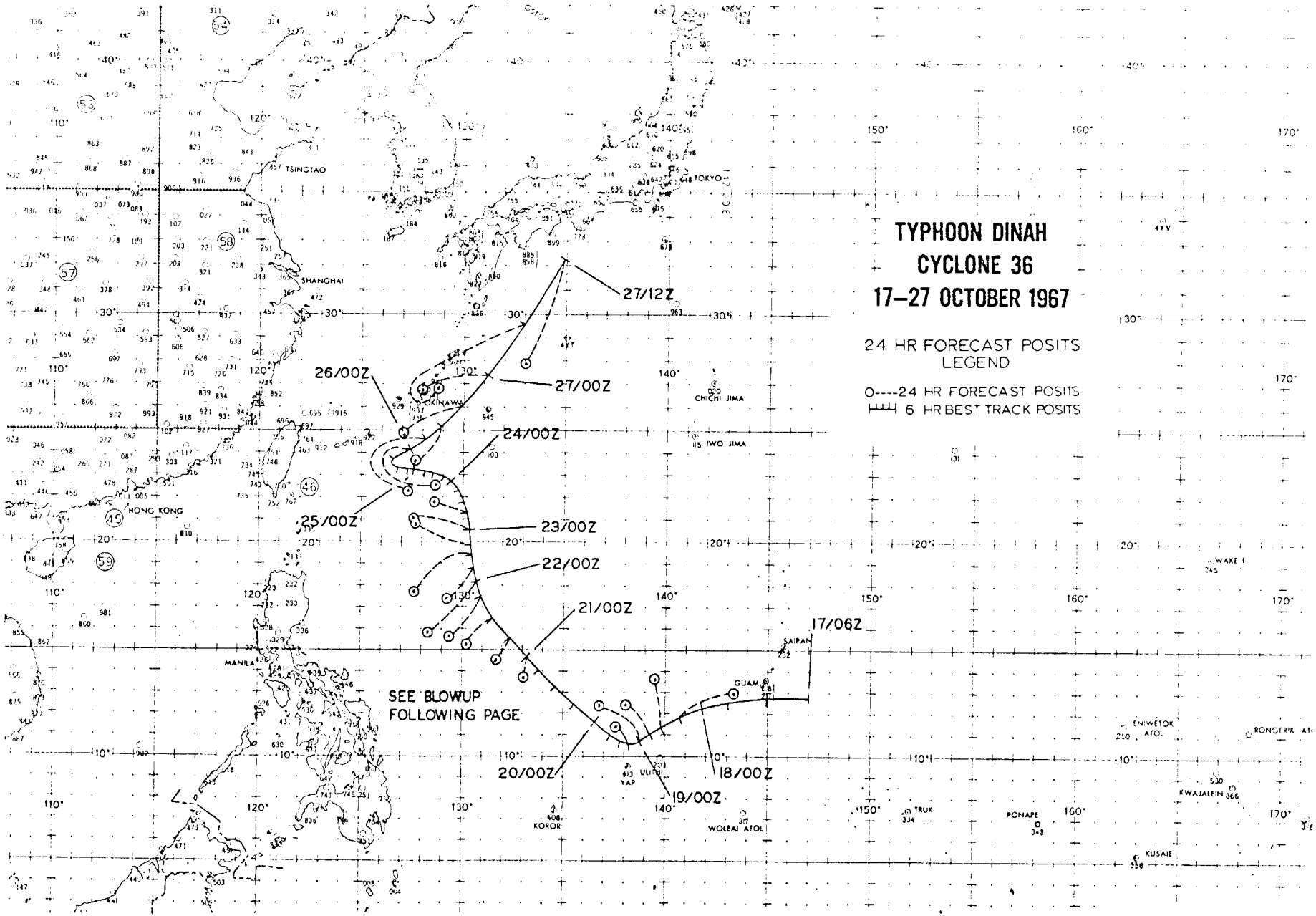
TYPHOON DINAH
CYCLONE 36
17–27 OCTOBER 1967
24 HR FORECAST POSITS
LEGEND
0----24 HR FORECAST POSITS
6 HR BEST TRACK POSITS
27/12Z
27/00Z
26/00Z
24/00Z
25/00Z
23/00Z
22/00Z
21/00Z
20/00Z
19/00Z
18/00Z
17/06Z
SEE BLOWUP
FOLLOWING PAGE
TSINGTAO
SHANGHAI
TOKYO
OKINAWA
CHICHI JIMA
IWO JIMA
HONG KONG
MANILA
SAIPAN
GUAM
YAP
ULITHI
KOROR
WOLEAI ATOL
TRUK
PONAPE
KUSAIE
KWAJALEIN
ENIWETOK ATOL
WAKE I
RONGERIK AT

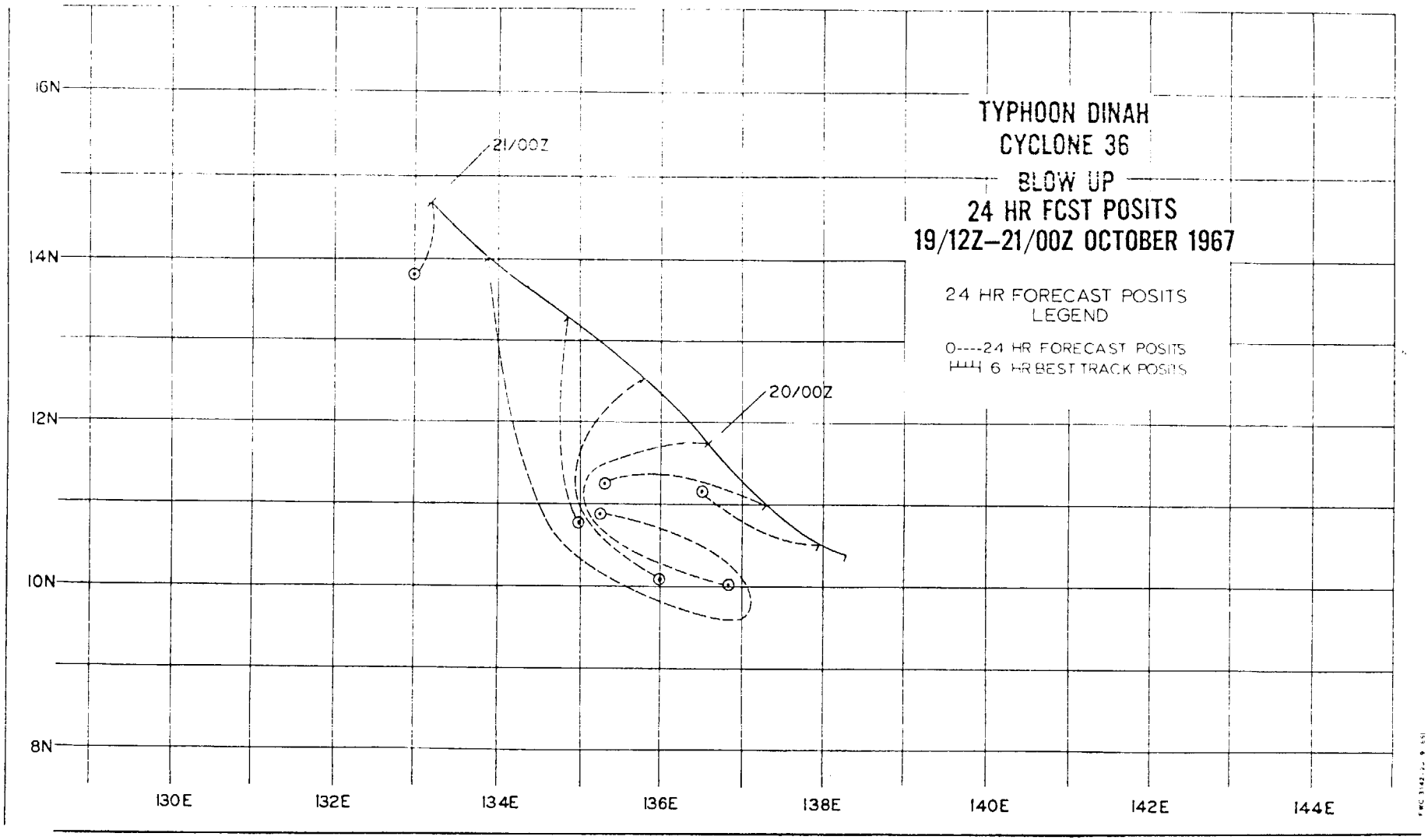
TYPHOON DINAH
CYCLONE 36
BLOW UP
24 HR FCST POSITS
19/12Z–21/00Z OCTOBER 1967
24 HR FORECAST POSITS
LEGEND
O----24 HR FORECAST POSITS
6 HR BEST TRACK POSITS
21/00Z
20/00Z
16N
14N
12N
10N
8N
130E
132E
134E
136E
138E
140E
142E
144E

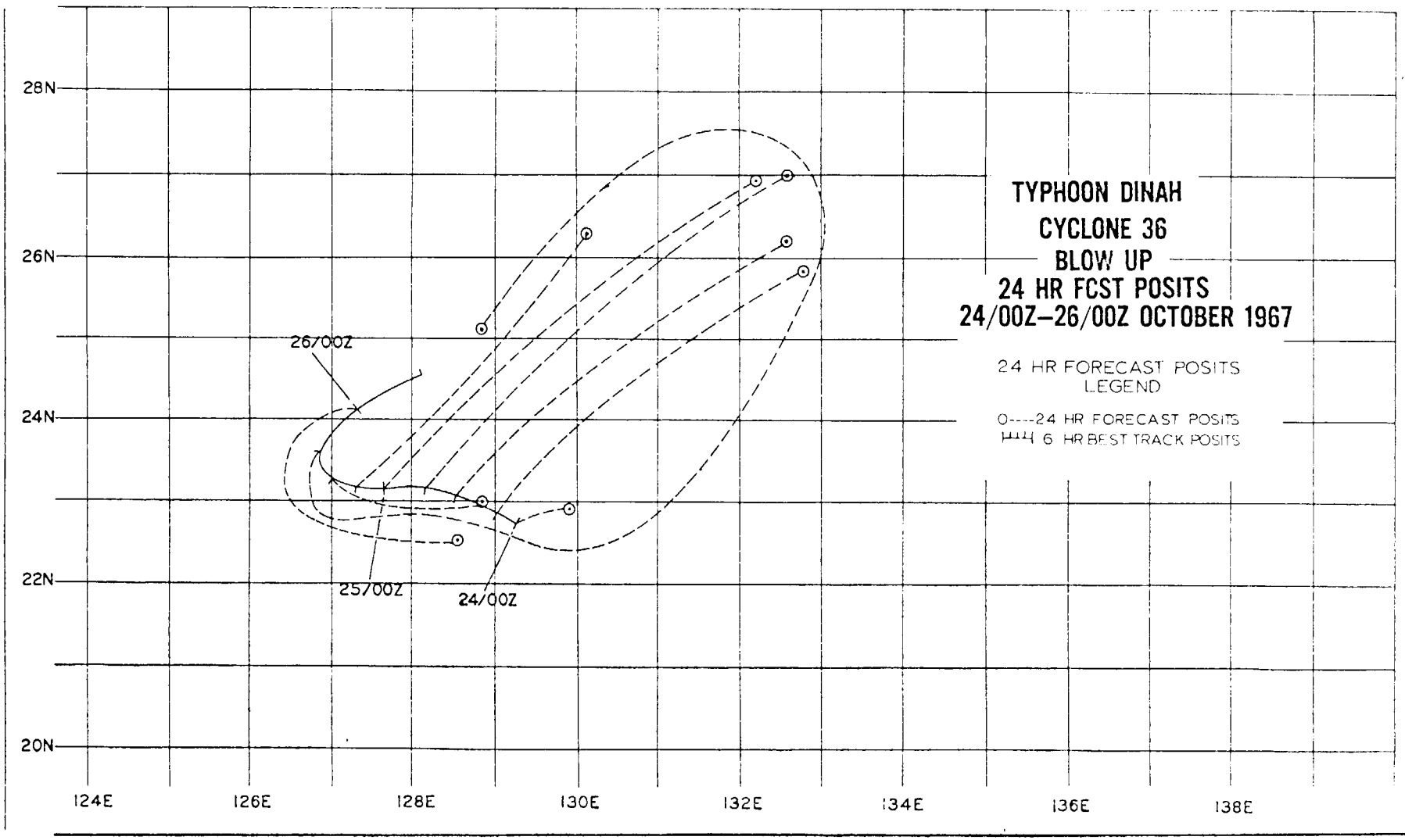
TYPHOON DINAH
CYCLONE 36
BLOW UP
24 HR FCST POSITS
24/00Z–26/00Z OCTOBER 1967
24 HR FORECAST POSITS
LEGEND
O----24 HR FORECAST POSITS
6 HR BEST TRACK POSITS
26/00Z
25/00Z
24/00Z
28N
26N
24N
22N
20N
124E
126E
128E
130E
132E
134E
136E
138E