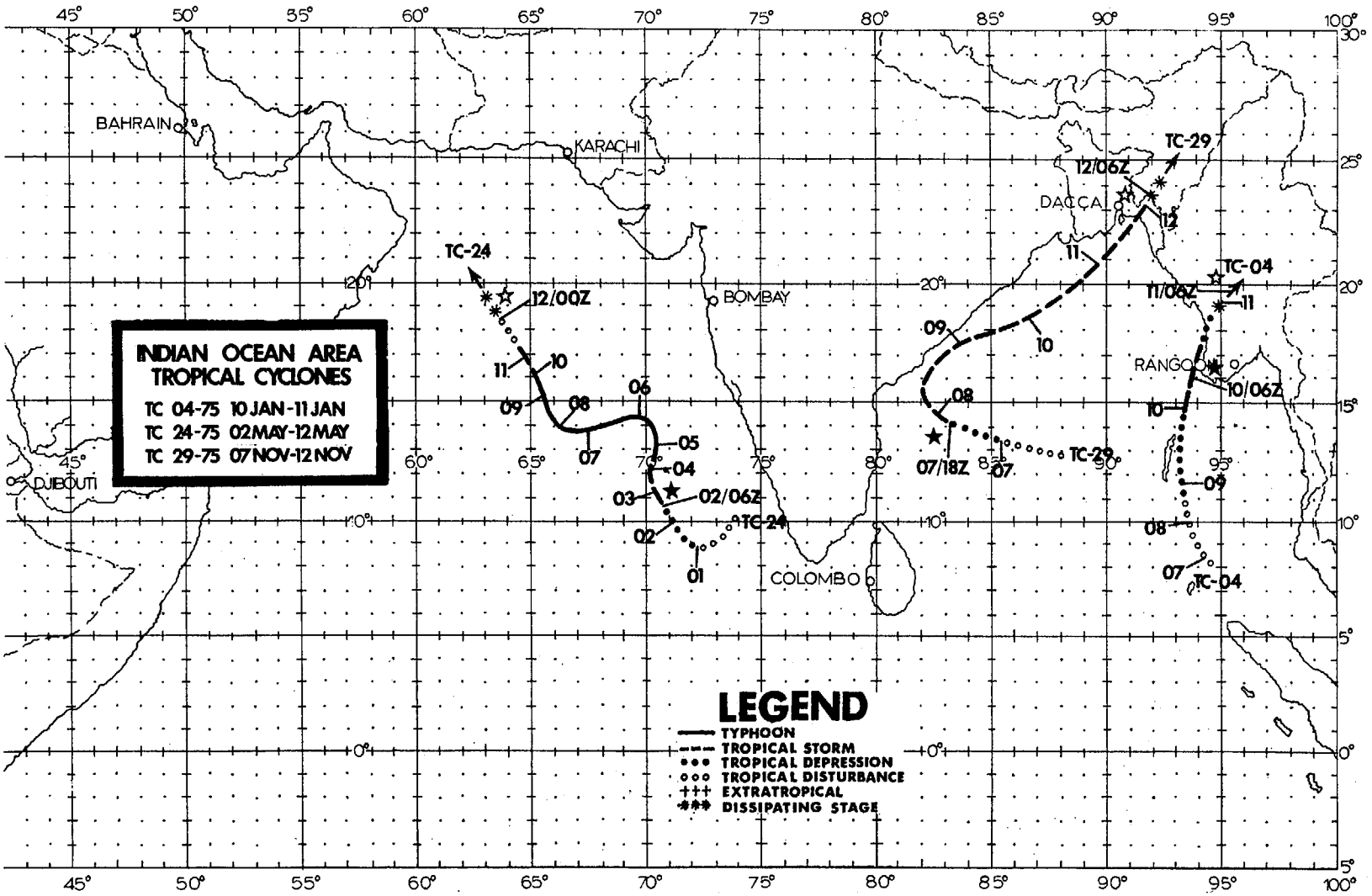
INDIAN OCEAN AREA
TROPICAL CYCLONES
TC 04-75 10 JAN-11 JAN
TC 24-75 02 MAY-12 MAY
TC 29-75 07 NOV-12 NOV
BAHRAIN
KARACHI
BOMBAY
DACCA
RANGOON
COLOMBO
DJIBOUTI
TC-24
TC-29
TC-04
12/00Z
02/06Z
07/18Z
12/06Z
11/06Z
10/06Z
LEGEND
TYPHOON
TROPICAL STORM
TROPICAL DEPRESSION
TROPICAL DISTURBANCE
EXTRATROPICAL
DISSIPATING STAGE

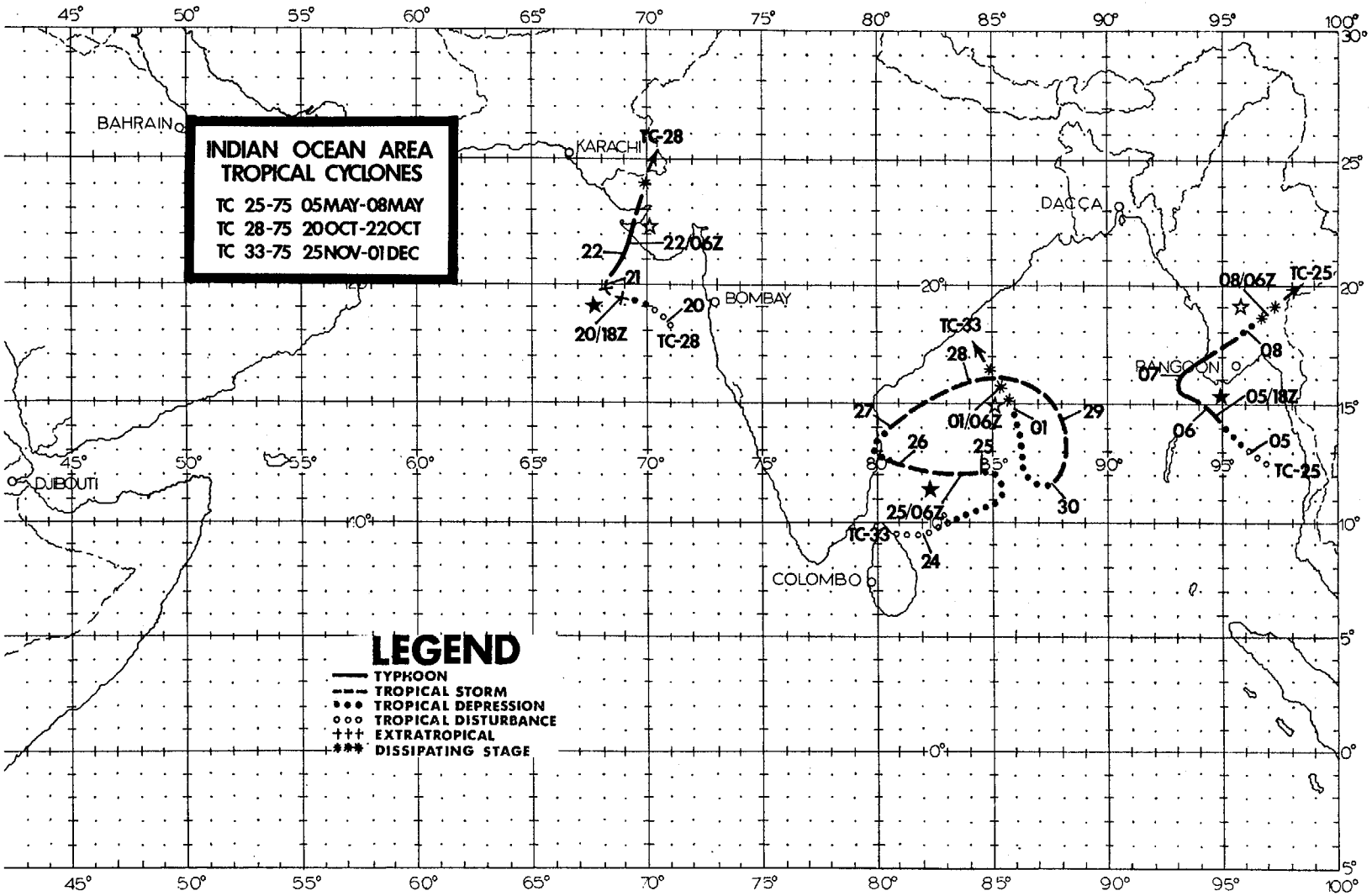
INDIAN OCEAN AREA
TROPICAL CYCLONES
TC 25-75 05MAY-08MAY
TC 28-75 20OCT-22OCT
TC 33-75 25NOV-01DEC
BAHRAIN
KARACHI
BOMBAY
DACCA
RANGOON
COLOMBO
DJIBOUTI
TC-28
22/06Z
22
21
20/18Z
20
TC-28
TC-33
28
27
26
25
01/06Z
01
29
30
25/06Z
24
TC-33
08/06Z
TC-25
08
07
05/18Z
06
05
TC-25
LEGEND
TYPHOON
TROPICAL STORM
TROPICAL DEPRESSION
TROPICAL DISTURBANCE
EXTRATROPICAL
DISSIPATING STAGE

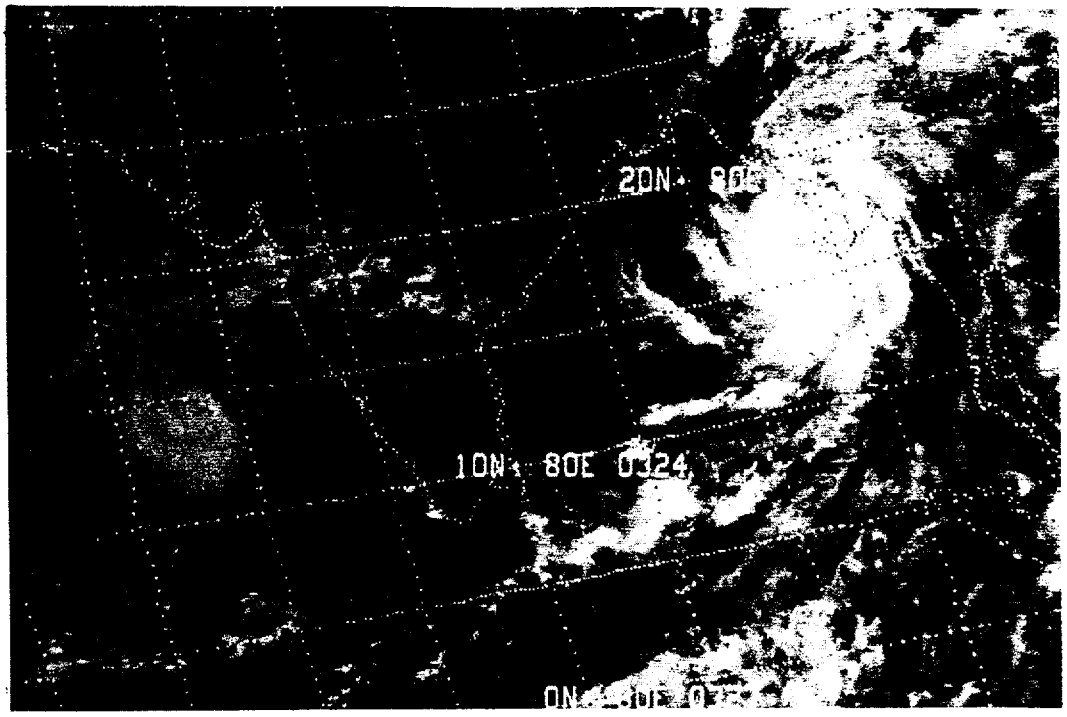

FIGURE 4-31. *Tropical cyclones 24-75 (Arabian Sea) and 25-75 (Bay of Bengal), 7 May 1975, 0322Z. T.C. 24-75, near 75 kt, is some 450 nm southwest of Bombay. T.C. 25-75, near its 75 kt peak intensity, is 65 nm west of the Burma coast. (NOAA-4 imagery)*



FIGURE 4-32. *Infrared imagery of Tropical Cyclone 28-75 near 65 kt some 270 nm west-northwest of Bombay, 21 October 1975, 1550Z. (NOAA-4 imagery)*



FIGURE 4-33. *Tropical Cyclone 28-75 at 80 kt peak intensity some 40 nm south-southwest of landfall on northwestern India, 22 October 1975, 0404Z. (NOAA-4 imagery)*